

Plan Information

Tenure Type	Freehold
Plan Type	Deposited Plan
Plan Purpose	Subdivision

Plan Heading

Lots 2544-2550, 2564-2578, 2586-2590, 8034, Roads and Restrictive Covenant

Locality & Local Government

Locality	Dayton
Local Government	City of Swan

Department of Planning, Lands and Heritage

File Number	
-------------	--

Examination

Examined	Date
----------	------

Planning Approval

Planning Authority	Western Australian Planning Commission
Reference	160731

Delegated under S. 16 P&D Act 2005	Date
------------------------------------	------

In Order For Dealings

Subject To	
------------	--

For Registrar of Titles	Date
-------------------------	------

Plan Approved Reg. 26A (1), (4)

Inspector of Plans and Surveys / Authorised Land Officer	Date
--	------

Survey Details

Field Records	131532
Declared as Special Survey Area	Yes

Survey Method Regulatory Statement

Survey carried out under Reg. 26A Special Survey Area Guidelines. See survey sheet(s) to determine the true final position and type of all survey marks placed for this plan.

Survey Method and Plan Content Variations

Approved Variation Type REG 26A(1) FINAL MARKING DEFERRED	Reference (Approved ID D055-22 - Dated 11 April 2022, Landgate File 06909-2021)
---	---

Survey Certificate - Regulation 54

I, Matthew B. WEBB hereby certify that this plan is accurate and is a correct representation of the -
(a) survey; and
(b) calculations from measurements recorded in the field records, undertaken for the purposes of this plan and that it complies with the relevant written law(s) in relation to which it is lodged.

FINAL

Licensed Surveyor	Date
-------------------	------

Survey Organisation

Name	MNG MCMULLEN NOLAN GROUP
Address	PO Box 3526, SUCCESS W.A. 6964
Phone	6436 1599
Fax	6436 1500
Email	info @ mngsurvey.com.au
Reference	93980dp-584d

Amendments

Version	Lodgement Type	Amendment Description	Authorised By	Date

Former Tenure

New Lot / Land	Parent Plan Number	Parent Lot Number	Title Reference	Subject Land Description
2544-2550, 2564-2578 2586-2590	DP 423731	PT LOT 9062		
8034	DP 423731 DP 423731	PT LOT 9062 PT LOT 9063		

Former Tenure Interests and Notifications

Subject	Purpose	Statutory Reference	Origin	Land Burdened	Benefit To	Comments
Ⓐ	EASEMENT		DOC C363606	LOT 8034		DOC H613448 - NOTIFICATION OF CHANGE OF GRANTEE SEE 'Z' NOTE
Ⓐ	DBNGP CORRIDOR	DAMPIER TO BUNBURY PIPELINE ACT 1997	DOC H613448	LOT 8034	DBNGP LAND ACCESS MINISTER	
Ⓑ	EASEMENT		DOC C390081	LOT 8034		DOC H613448 - NOTIFICATION OF CHANGE OF GRANTEE SEE 'Z' NOTE
Ⓑ	DBNGP CORRIDOR	DAMPIER TO BUNBURY PIPELINE ACT 1997	DOC H613448	LOT 8034	DBNGP LAND ACCESS MINISTER	

New Interests

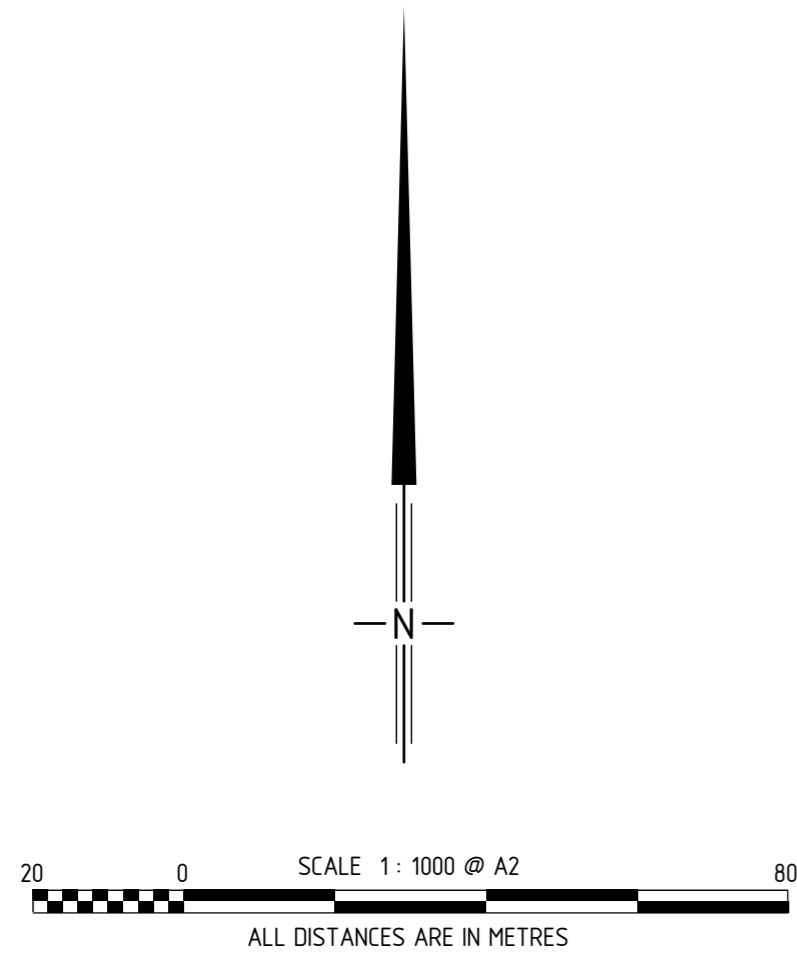
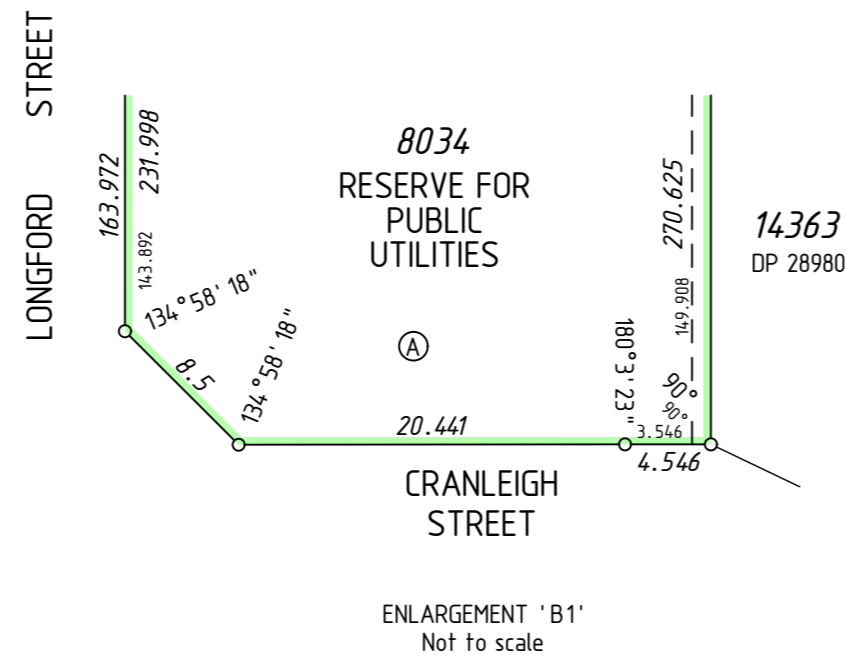
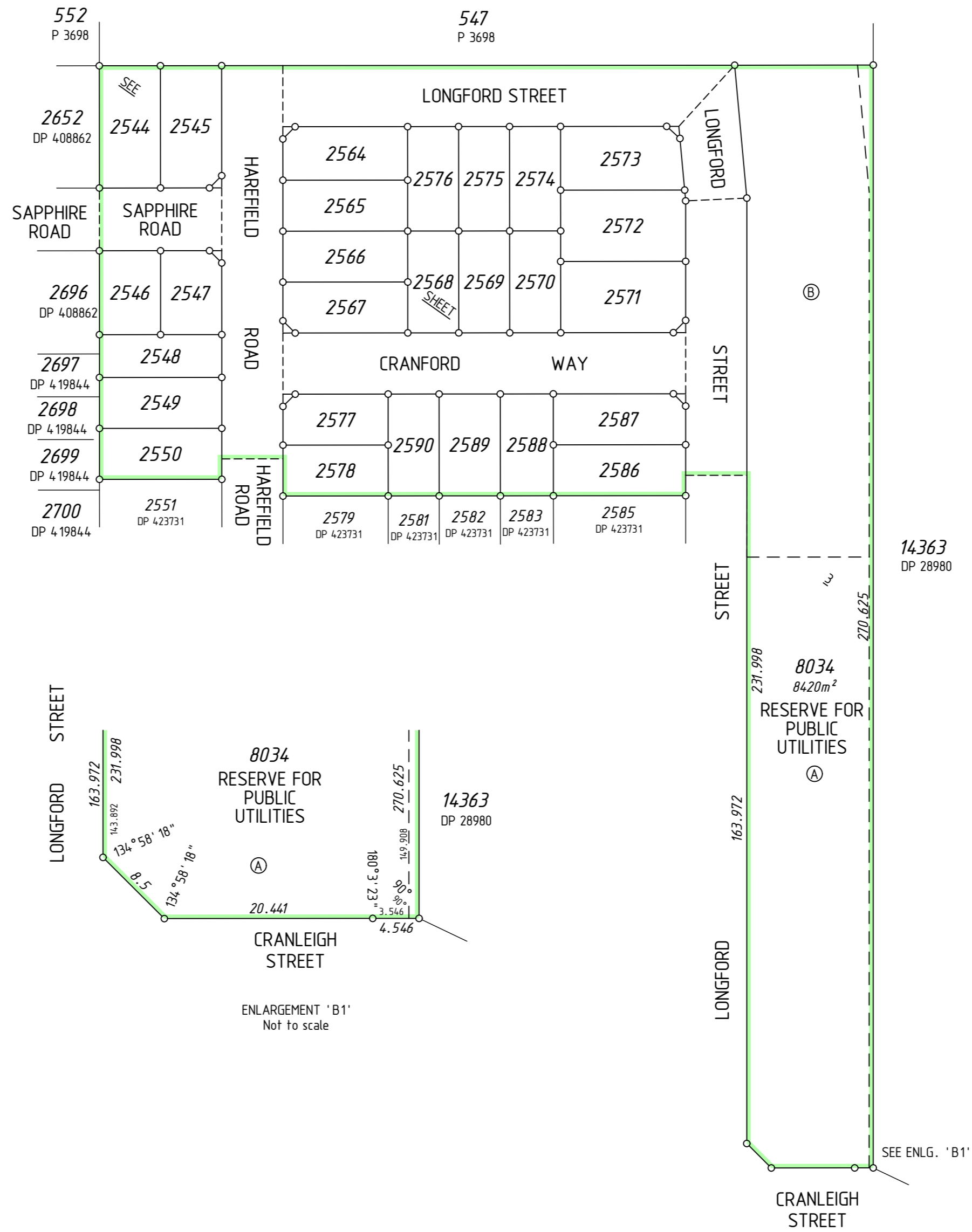
Subject	Purpose	Statutory Reference	Origin	Land Burdened	Benefit To	Comments
	RESTRICTIVE COVENANT	SEC 136D OF THE TLA 1893	THIS PLAN & DOC	ALL LOTS EXCEPT 8034	ALL LOTS EXCEPT 8034	

New Notifications and Memorials

Subject	Purpose	Statutory Reference	Origin	Land Burdened	Benefit To	Comments
	NOTIFICATION (Hazards or Other Factors)	SEC. 165 OF THE P&D ACT 2005	DOC	ALL LOTS EXCEPT 8034		BUSH FIRE MANAGEMENT PLAN

Vesting Lots

Subject	Purpose	Statutory Reference	Origin	Land Burdened	Benefit To	Comments
LOT 8034	RESERVE FOR PUBLIC UTILITIES	VESTS IN THE CROWN UNDER SEC 152 OF THE P&D ACT	THIS PLAN			



MC MULLEN NOLAN GROUP
PO Box 3526, Success W.A. 6964
Tel: (08) 6436 1599
Fax: (08) 6436 1500
Email: info@mngsurvey.com.au

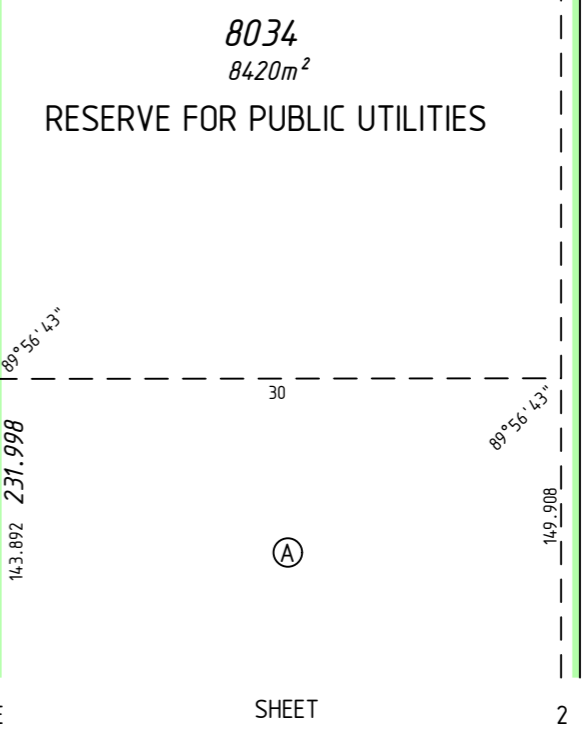
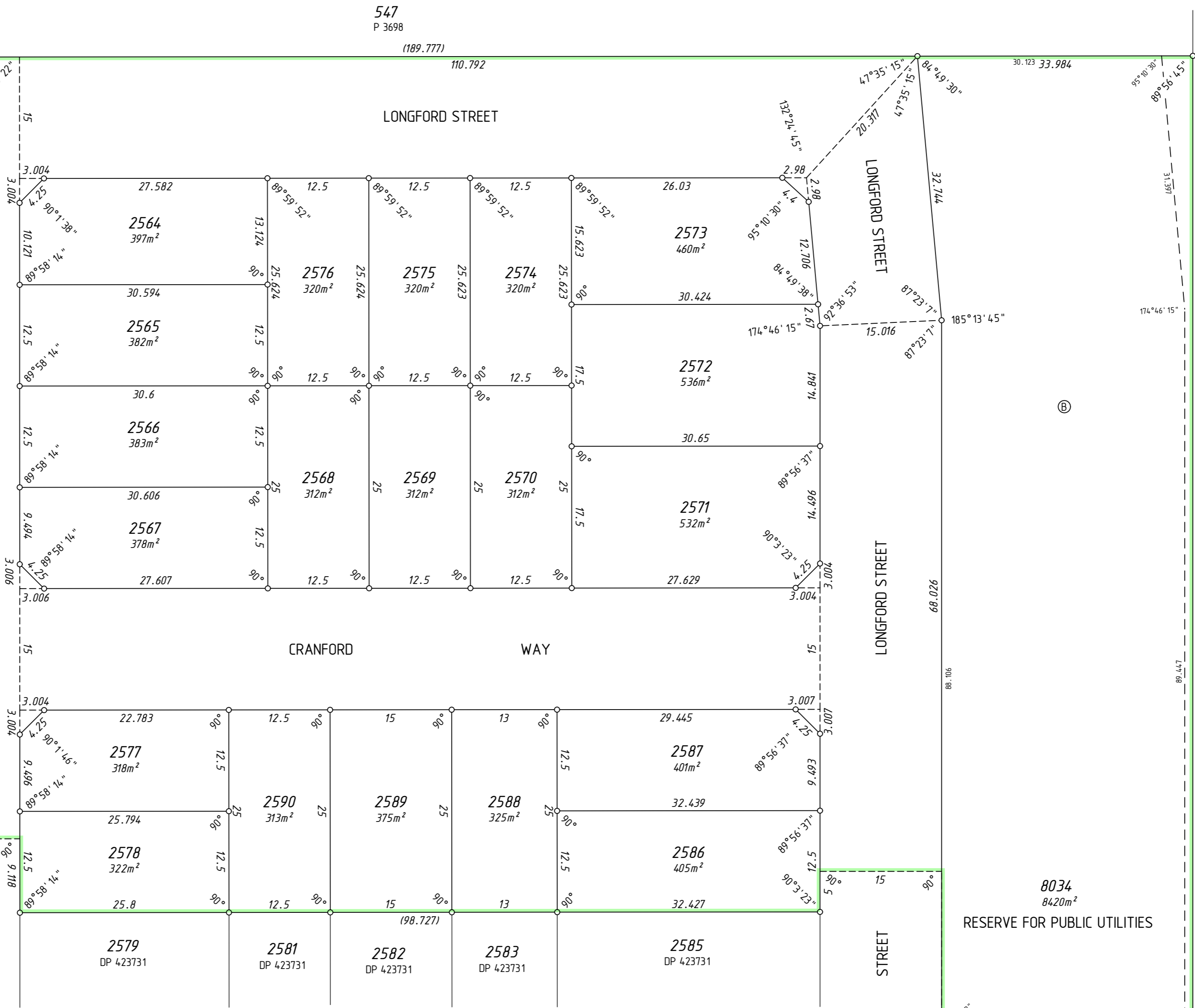
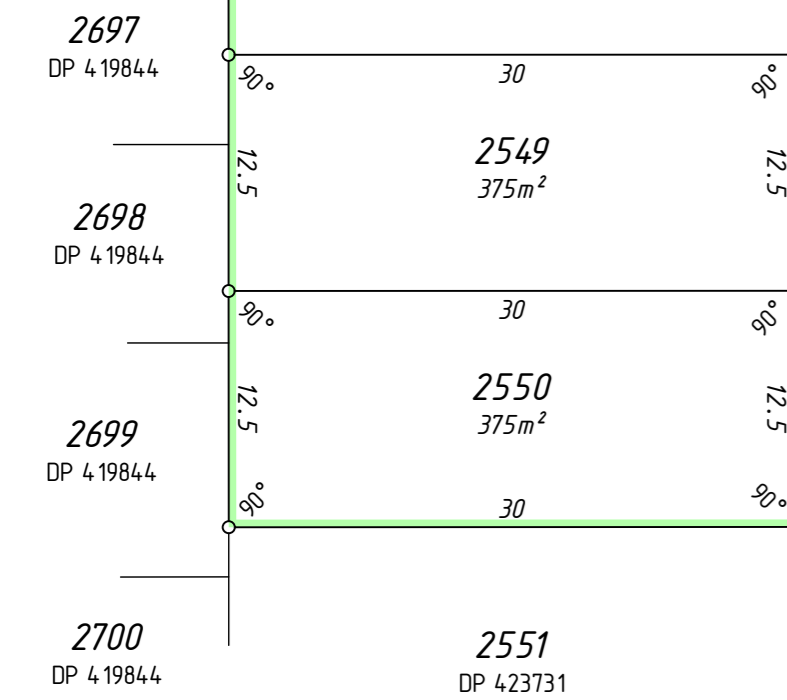
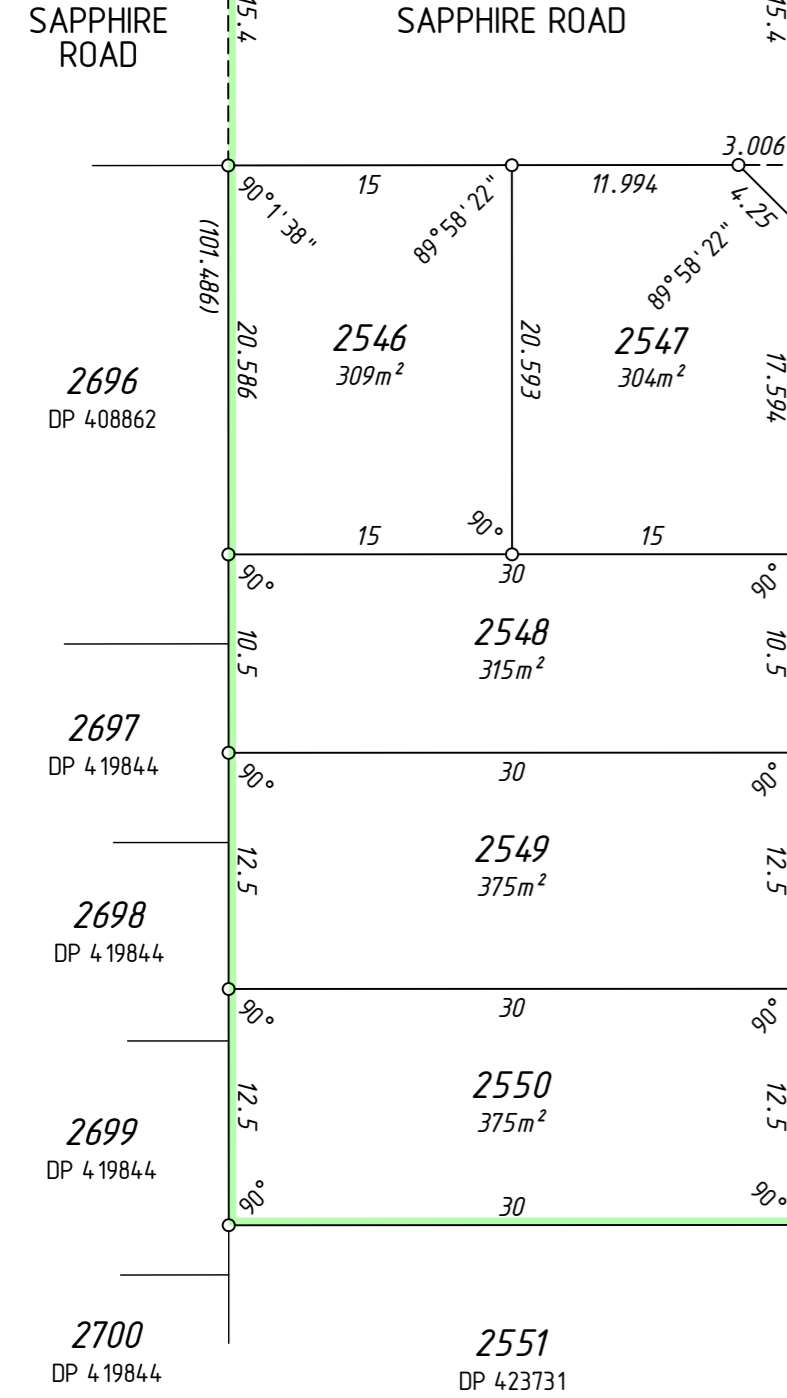
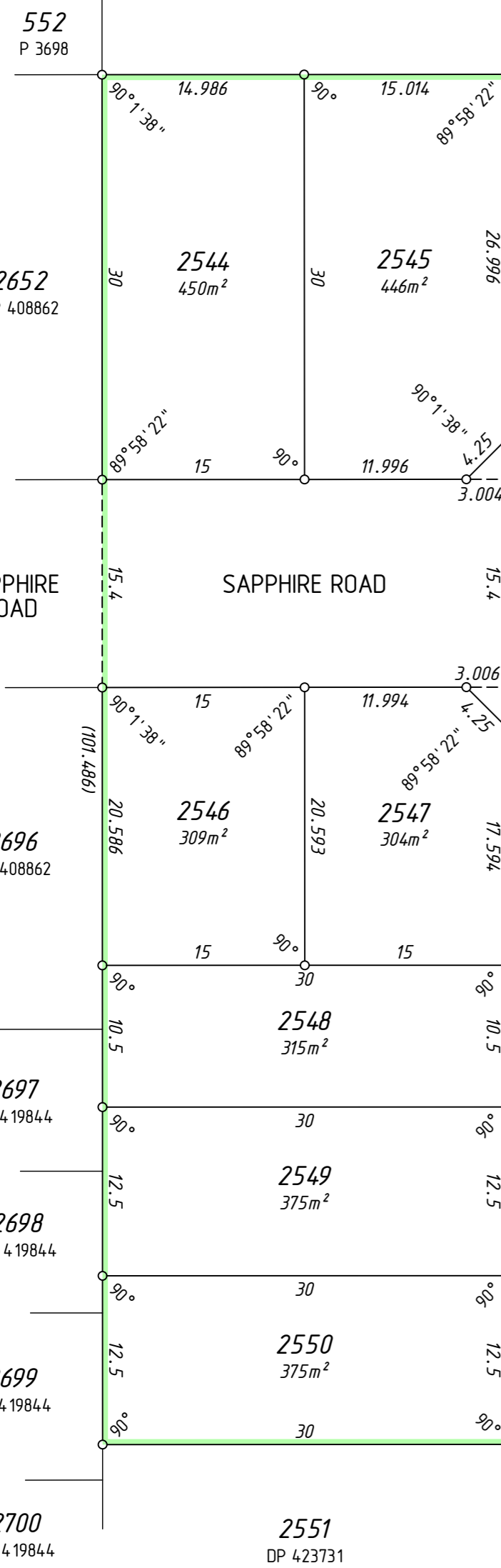
MNG Ref: 93980dp-584d - Stage 1W - DP423732.CSD

ADDITIONAL SHEETS
SURVEY SHEET

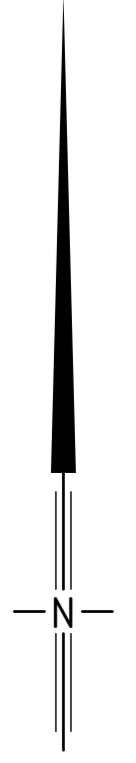
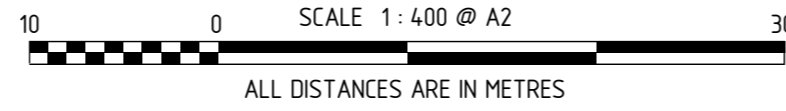
SHEET SHEETS
2 OF 3

VERSION NUMBER
1

DEPOSITED PLAN
423732



14363
DP 28980



THIS SURVEY SHEET WILL BE
REPLACED BY THE SURVEY DATA



MC MULLEN NOLAN GROUP
PO Box 3526, Success W.A. 6964
Tel: (08) 6436 1500
Fax: (08) 6436 1500
Email: info@mngsurvey.com.au

MNG Ref : 93980dp-584d

VERSION NUMBER

1

DEPOSITED PLAN
423732